

A scenic landscape in Placer Valley, CA, featuring a dirt trail, a wooden bridge over a stream, and a sunburst effect through trees. The scene is captured in a soft, golden light, likely during sunrise or sunset. The sun is positioned in the upper left, creating a bright starburst effect that filters through the dense canopy of trees. The trees are mostly deciduous, with some showing early autumn colors of yellow and orange. A dirt trail winds through the forest on the left, leading towards a small wooden bridge that spans a narrow stream. The stream flows over rocks, and the surrounding area is lush with green grass and scattered rocks. The overall atmosphere is peaceful and inviting, showcasing the natural beauty of the region.

Walking Trails in Placer Valley, CA Communities



Placer Valley offers 112 miles of county-owned trails plus access to over 1,000 miles when partner agency trails are included, catering to all walker skill levels

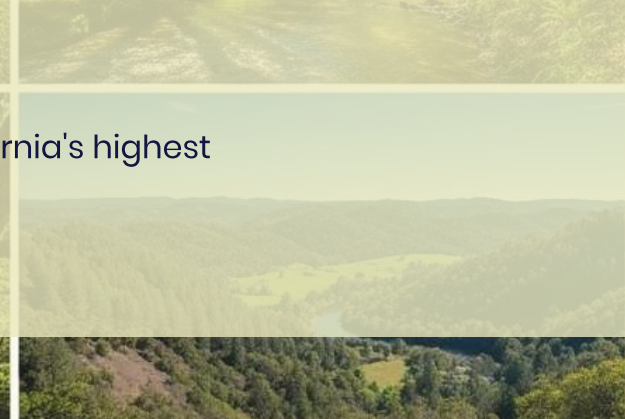
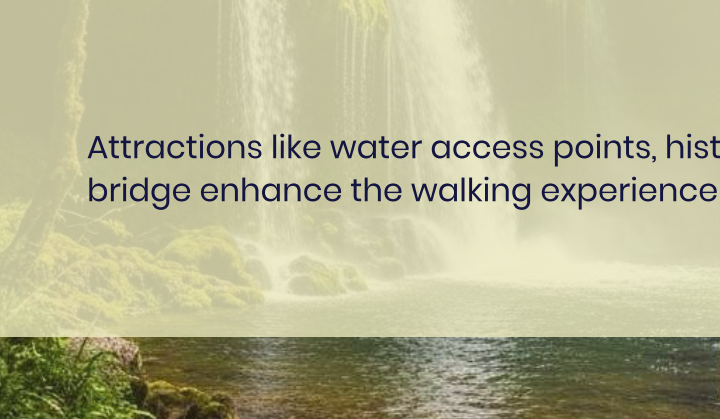


Varied paths range from paved, ADA-accessible options to challenging wilderness routes with significant elevation changes, while allowing leashed dogs on most trails






Attractions like water access points, historic mining sites, and views of California's highest bridge enhance the walking experience





Living in Placer Valley grants instant access to diverse, well-maintained trail networks, elevating property values and residents' quality of life

The 112-mile trail system connects Roseville, Rocklin, and Lincoln, with links toward Lake Tahoe, attracting homebuyers who value active, outdoor lifestyle communities.





Detailed trail maps of each city—Roseville, Rocklin, and Lincoln—feature wetlands, parks, and intricate pathways.

A family of four is walking away from the camera on a paved, winding trail. The trail is bordered by lush green trees and bushes on the left and a white, two-story house with a brown roof on the right. In the background, there are rolling hills under a clear blue sky with a few wispy clouds. A utility pole with power lines is visible on the right side of the trail.

Trail networks attract homebuyers, and Sharlene Burch Realtor, guides families to homes near scenic paths. Learn more at <https://sharleneburch.nhhavenproperties.com>